









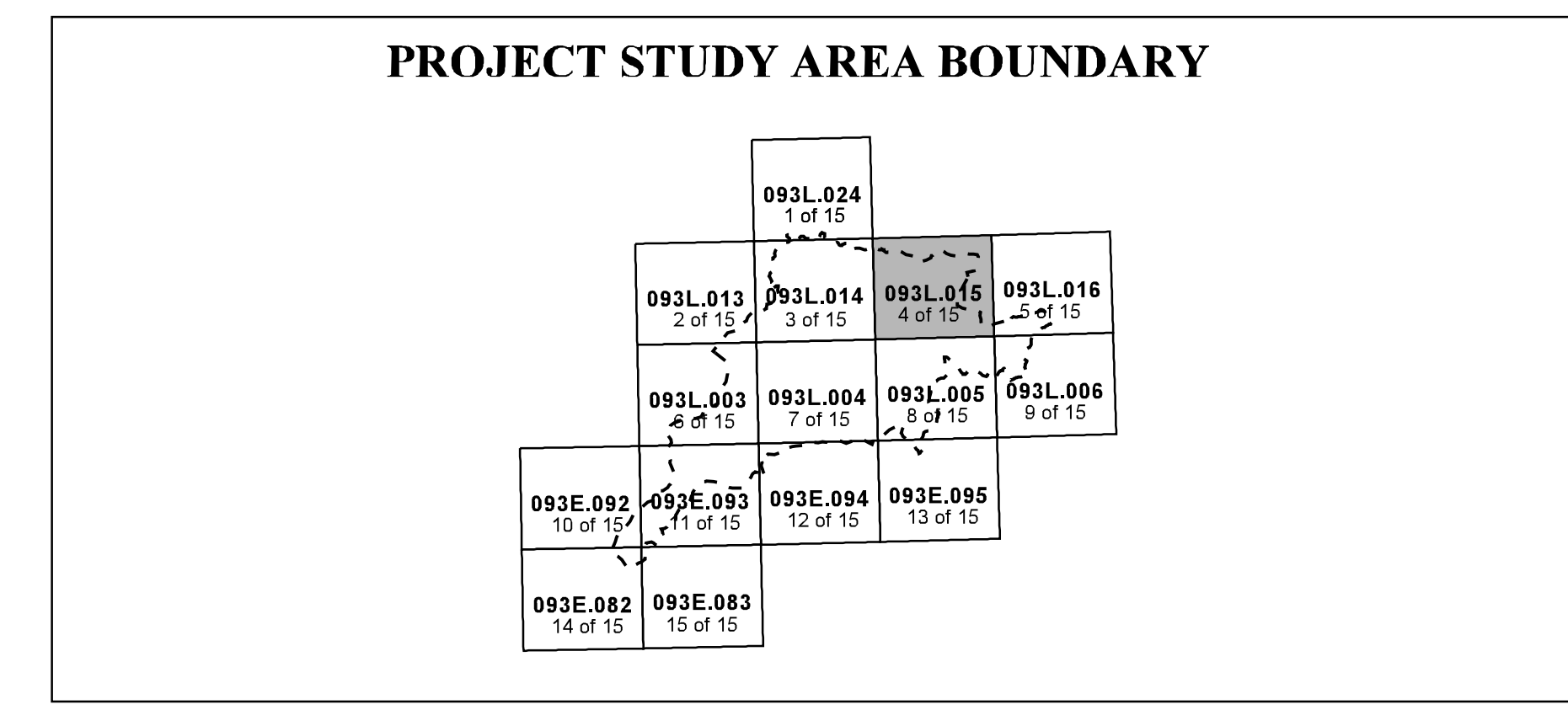


Present		Present		Historical	
CODE	DESCRIPTION	CODE	DESCRIPTION	CODE	DESCRIPTION
NPC	No Fish Caught	INC	Lingonose Date		End of Fish Use/No Fish Use
NS	Not Sampled	LSU	Lingonose Sucker		Fish Presence - Salmon
BB	Bufo	LT	Lake Trout		Fish Presence - Sport
BT	Bull Trout	LW	Lake Whitefish		Fish Presence - Regionally Significant
CAL	Coastrange Sculpin	MW	Mountain Whitefish		Fish Presence - Other
CAS	Pickly Sculpin	PCCB	Peamouth Chub		Fish Observation - Salmon
CH	Chumok Salmon	PL	Puget L Lamprey		Fish Observation - Sport
CO	Coho Salmon	RB	Rainbow Trout		Fish Obs. - Regionally Significant
CNU	Largemouth Sucker	RSC	Redside Shiner		Fish Observation - Other
CT	Cutthroat Trout	SK	Suckeyes Salmon		Fish Spawning Limit - Salmon
DV	Dolly Varden	ST	Steelhead		
L	Lamprey	STU	Sturgeon		
LKC	Lake Chub	WSU	White Sucker		



“This product has been accepted as being in accordance with approved standards within the limits of Ministry quality assurance procedures. Users are cautioned that interpreted information on this product developed for the purposes of the Forest Practices Code Act and Regulations for example stream classifications, is subject to review by a statutory decision maker for the purposes of determining whether or not to approve an operational plan.”

INVENTORY SOURCE INFORMATION CODES									
CODE	DESCRIPTION	CODE	DESCRIPTION	CODE	DESCRIPTION	CODE	DESCRIPTION	CODE	DESCRIPTION
BASE	Base Map	ENV	Environ. E-Map Symbol	APP	Airphoto, Pictometer	AP	Aerial Photography	RYMGINT	Group parent resp not conducting inventory
TRM1	1:20,000 TRM Map	ENV1	Environ. Inventory	UAP	Unas. Approximate	AP1	Aerial Photo	RYMG	Group parent resp
NTPS	1:50,000 NTPS Map	SS	Summary	VPC	Value, Correlated	PSH1	Field Information	MELP	Ministry of Environment, Lands & Parks
OTH1	Other Map Name	N/A	Not Applicable	OTH1	Other	PSV1	Detailed Field Inventory	MOF	Ministry of Forests
SEF	Seismicity Symbol	LOC	Location Information	LOC	Location Information	PSV2	Coarse Field Inventory	GCSC	Geological Survey of Canada
ENV1	Field Inventory	ENV1	Field Inventory	ENV1	Field Inventory	SS	Summary	OTH1	Other
SS	Summary	ENV1	Field Inventory	SS	Summary	N/A	Not Applicable		
N/A	Not Applicable	FBM1	Field CIPS	N/A	Not Applicable	OTH1	Other		
OTH1	Other	APP	Airphoto, Estimate	OTH1	Other	DATE IN1	Date of Inventory		

FOREST PRACTICES CODE RIPARIAN CLASSES (STREAM CLASSIFICATION)				
Riparian Channel	Average Channel Width (m)	Reserve Zone Width (m)	Management Zone Width (m)	Total PMA Width (m)
S1 Large River Forest Large River	> 100	0	100	100
S2	> 20	50	20	70
S3	5 < 20	30	20	50
S4	1.5 < 5	20	20	40
S5	< 1.5	0	30	30
S6	< 3	0	30	30

**BASE MAP
INFORMATION**

Projection: UTM

Datum: NAD83

UTM Zone: 9

INVENTORY SOURCE INFORMATION

BASE: TRIM **STR SYM:** INV

LOC: FDG **LK SYM:** NA

HAB: INV **FISH:** INDY

DATE INV: 1998 08 23 **INV MGMT:** AMELP